





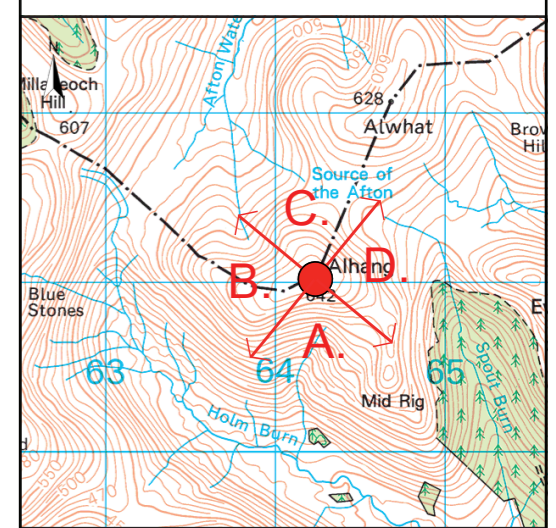
INFINERGY



Viewpoint Information

OS Reference: E 264228 N 601023
 Viewpoint height: 636m (AOD)
 Distance to nearest turbine: 5847m (T1)
 Direction from site: North
 Angle of view: 90 degrees

-  Proposed Shepherd's Rig Turbines
-  Operational & Under Construction Turbines
-  Consented Turbines
-  Other Turbines in planning



Produced By: TH	Ref: P17-1037.216	Rev:
Produced By: FH	Date: 08_10_2019	

AEI Figure 8.74
360 Degree Cumulative Wireframes
Viewpoint 16: Alhang
 SHEPHERDS' RIG WIND FARM